

West Burton Solar Project

Streets Plan Revision B – Change Application Version








Prepared by: Lanpro Services
January 2024

PINS reference: EN010132
Document reference: CR1/WB2.11_B
APFP Regulation 5(2)(k)



Schedule of Changes

Figure Reference	Page	Description of Changes	Reason for Revision
All sheets	3-13	Updates to annotations and title block	For presentational clarity.
Index Sheet	3	Order limits and relevant annotations revised	Presentation of changes to Order Limits as applied for in Change Request Application [EN010132/CR1/WB9.2] .
Sheet 1 of 10	4	Extension of Order Limits, and point 1a moved accordingly	Presentation of Order Limit Change 1
Sheet 5 of 10	8	Extension of Order Limits	Presentation of Order Limit Change 2
Sheet 6 of 10	9	Extension of Order Limits	Presentation of Order Limit Change 3
Sheet 7 of 10	10	Extension of Order Limits, and point 7g moved accordingly	Presentation of Order Limit Change 4
Sheet 10 of 10	13	Extension of Order Limits, and private access 10k-10p added	Presentation of Order Limit Change 5

- Key**
-  Order Limits
 -  Sheet Index
 -  Reference point within schedule
 -  Street to be temporarily stopped up
 -  Street works / Street subject to traffic regulation measures
 -  Private access to be temporarily stopped up
 -  Private access works / Private access subject to traffic regulation measures

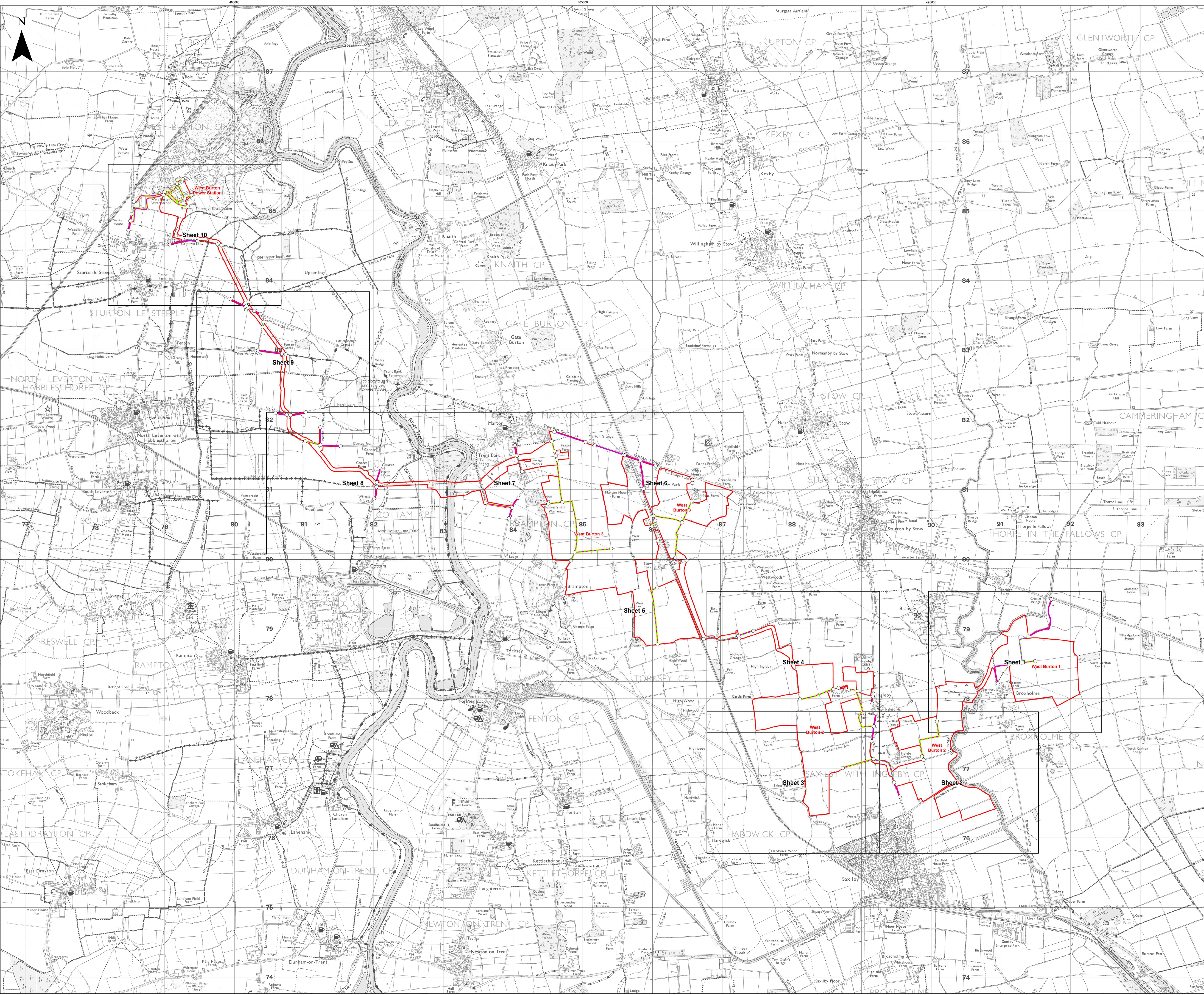
Layers: Historic England, 2024; Nottinghamshire County Council, 2024; Lincolnshire County Council, 2024; Lanpro, 2024; ICF, 2024
 Base map: Reproduced from Ordnance Survey digital map data © Crown copyright 2024. All rights reserved. License number 0100031673

0 1 2 Kilometres
 Scale: 1:17,500@A0

APPP Regulation: 5(2)(k)	Application Doc No. CR1/WB2.11_B
Ref: P2983_LPR_ZZ_ON_DR_Z_0211	Date: 19/01/2024
Drawn by: AZ	Checked by: JC

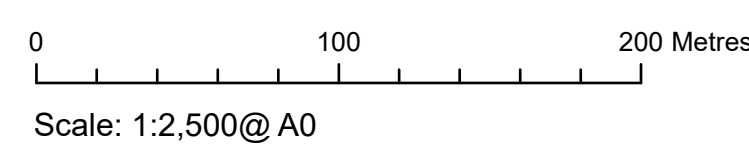
Streets Plan (Change Request Version)
 Index Sheet

WEST BURTON SOLAR PROJECT



- Key**
- Order Limits
 - Sheet Index
 - Reference point within schedule
 - Street to be temporarily stopped up
 - Street works / Street subject to traffic regulation measures
 - Private access to be temporarily stopped up
 - Private access works / Private access subject to traffic regulation measures

Layers: Lincolnshire County Council, 2024; Nottinghamshire County Council, 2024; North Lincolnshire County Council, 2024; Lanpro, 2024; IGI, 2024
 Base map: Reproduced from Ordnance Survey digital map data © Crown copyright 2024. All rights reserved. Licence number 0100031673

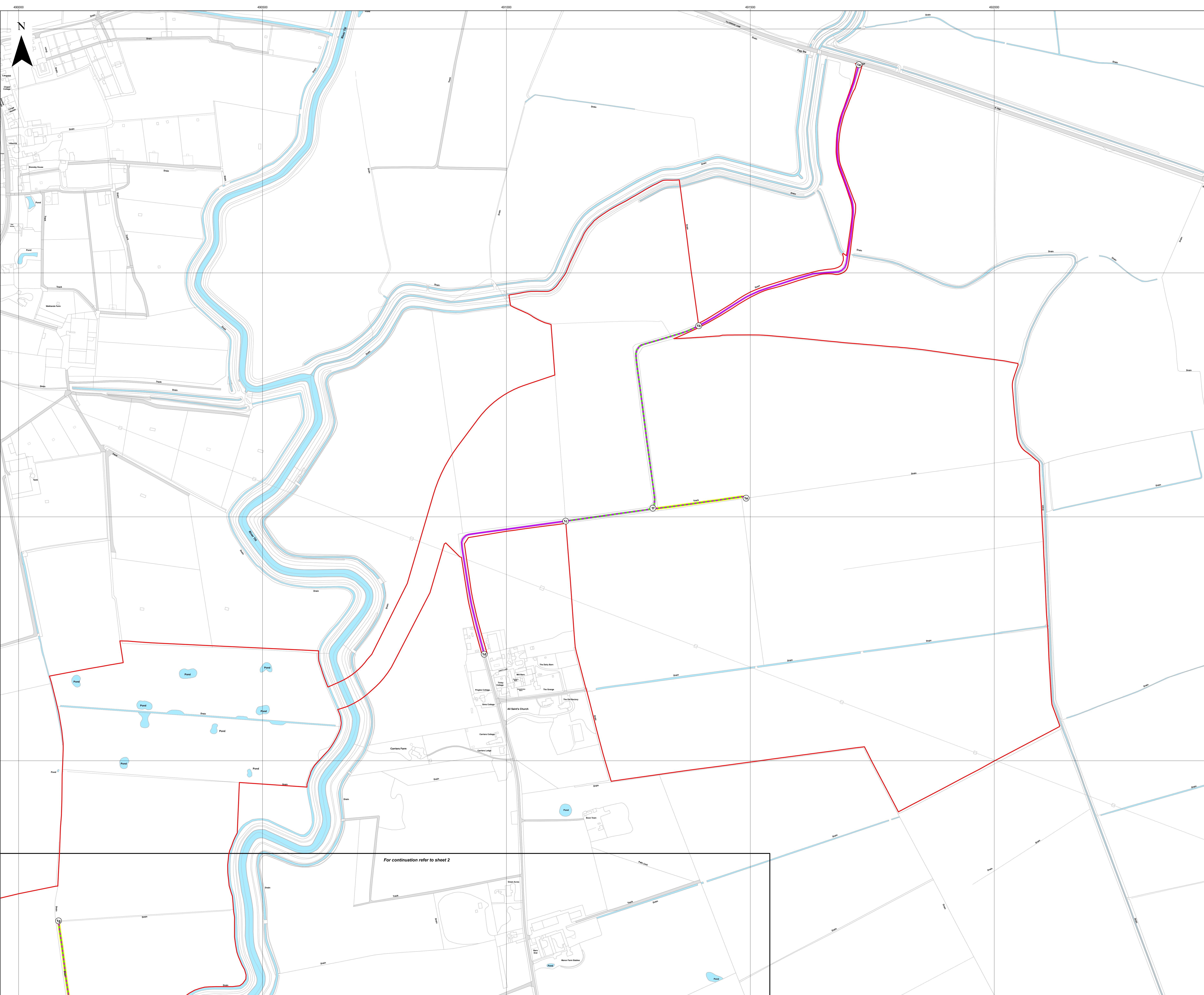


APFP Regulation: 5(2)(k)	Application Doc No. CR1/WB2.11_B
Ref: P2963_LPR_ZZ_ON_DR_Z_0212	Date: 19/01/2024
Drawn by: AZ	Checked by: JC

Streets Plan (Change Request Version)
Sheet 1 of 10

WEST BURTON SOLAR PROJECT

For continuation refer to sheet 2

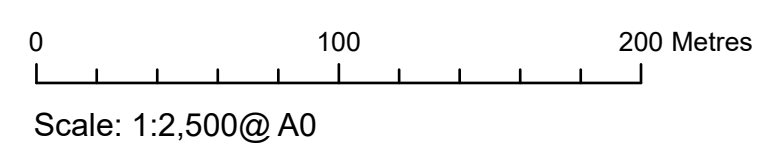


- Key**
- Order Limits
 - Sheet Index
 - Reference point within schedule
 - Street to be temporarily stopped up
 - Street works / Street subject to traffic regulation measures
 - Private access to be temporarily stopped up
 - Private access works / Private access subject to traffic regulation measures

For continuation refer to sheet 1

For continuation refer to sheet 3

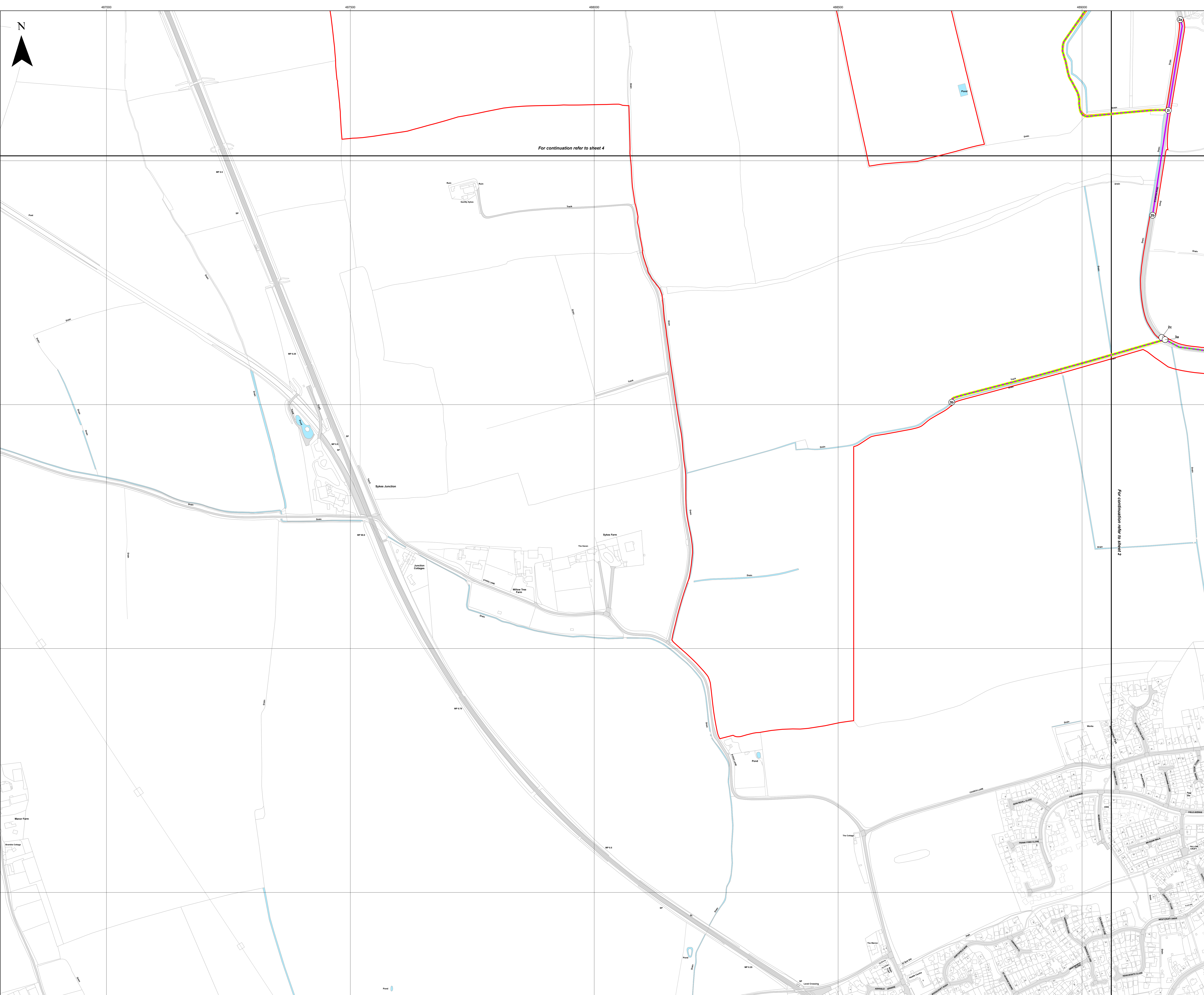
Layers: Lincolnshire County Council, 2024; Nottinghamshire County Council, 2024; North Lincolnshire County Council, 2024; Lanpro, 2024; IGI, 2024
Base map: Reproduced from Ordnance Survey digital map data © Crown copyright 2024. All rights reserved. Licence number 0100031673



APFP Regulation: 5(2)(k)	Application Doc No. CR1/WB2.11_B
Ref: P2963_LPR_ZZ_ON_DR_Z_0212	Date: 19/01/2024
Drawn by: AZ	Checked by: JC

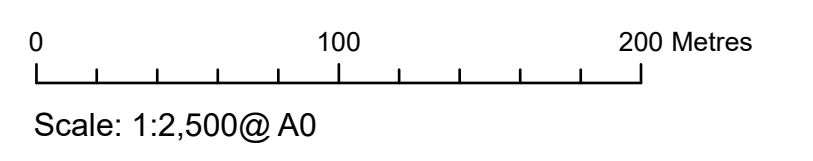
Streets Plan (Change Request Version)
Sheet 2 of 10

WEST BURTON SOLAR PROJECT



- Key**
- Order Limits
 - Sheet Index
 - Reference point within schedule
 - Street to be temporarily stopped up
 - Street works / Street subject to traffic regulation measures
 - Private access to be temporarily stopped up
 - Private access works / Private access subject to traffic regulation measures








Layers: Lincolnshire County Council, 2024; Nottinghamshire County Council, 2024; North Lincolnshire County Council, 2024; Lanpro, 2024; IGI, 2024
Base map: Reproduced from Ordnance Survey digital map data © Crown copyright 2024. All rights reserved. Licence number 0100031673



APFP Regulation: 5(2)(k)	Application Doc No. CR1/WB2.11_B
Ref: P2963_LPR_ZZ_ON_DR_Z_0212	Date: 19/01/2024
Drawn by: AZ	Checked by: JC

Streets Plan (Change Request Version)
Sheet 3 of 10

WEST BURTON SOLAR PROJECT

- Key**
-  Order Limits
 -  Sheet Index
 -  Reference point within schedule
 -  Street to be temporarily stopped up
 -  Street works / Street subject to traffic regulation measures
 -  Private access to be temporarily stopped up
 -  Private access works / Private access subject to traffic regulation measures

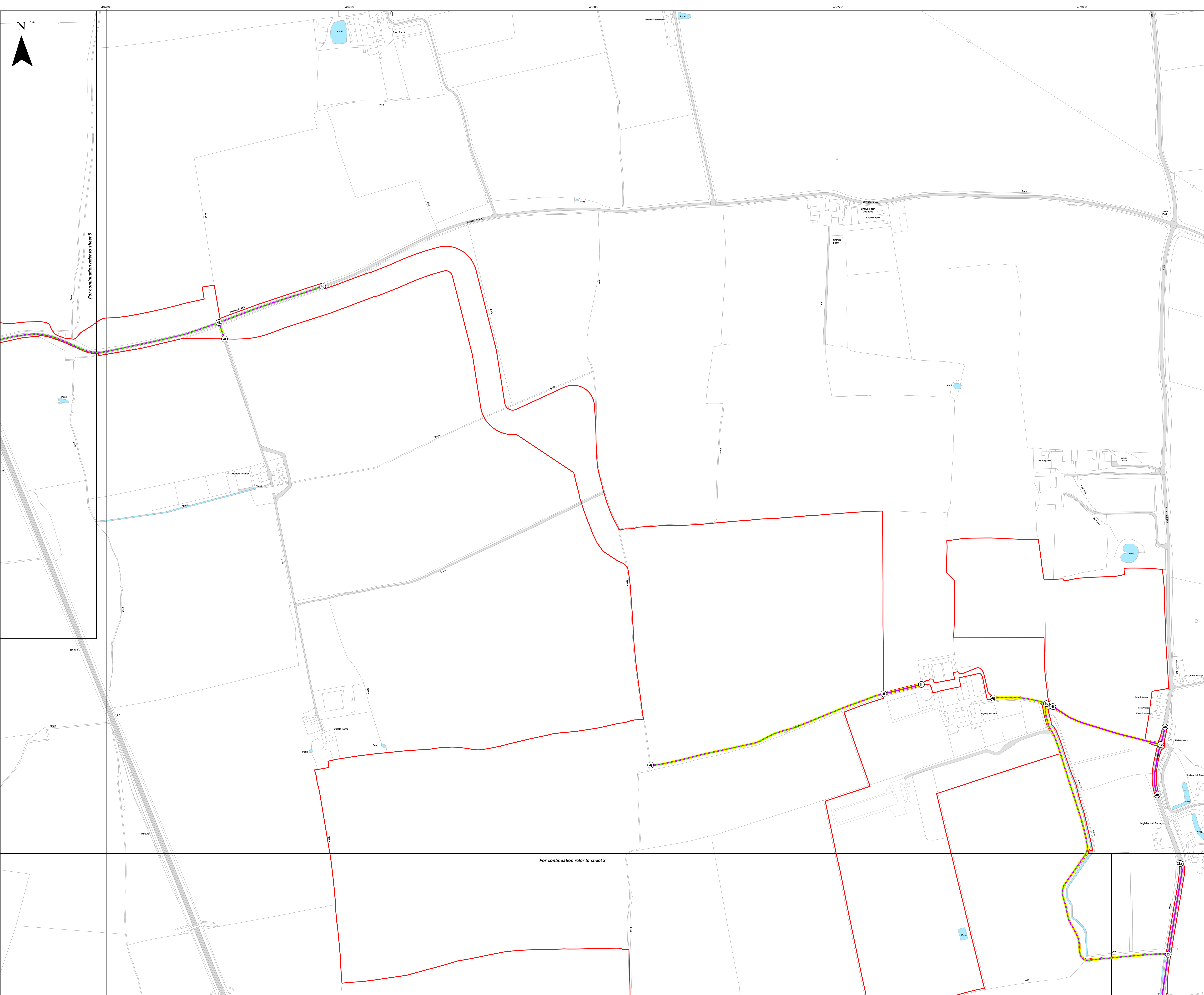
Layers: Lincolnshire County Council, 2024; Nottinghamshire County Council, 2024; North Lincolnshire County Council, 2024; Lanpro, 2024; IGI, 2024
 Base map: Reproduced from Ordnance Survey digital map data © Crown copyright 2024. All rights reserved. Licence number 0100031673

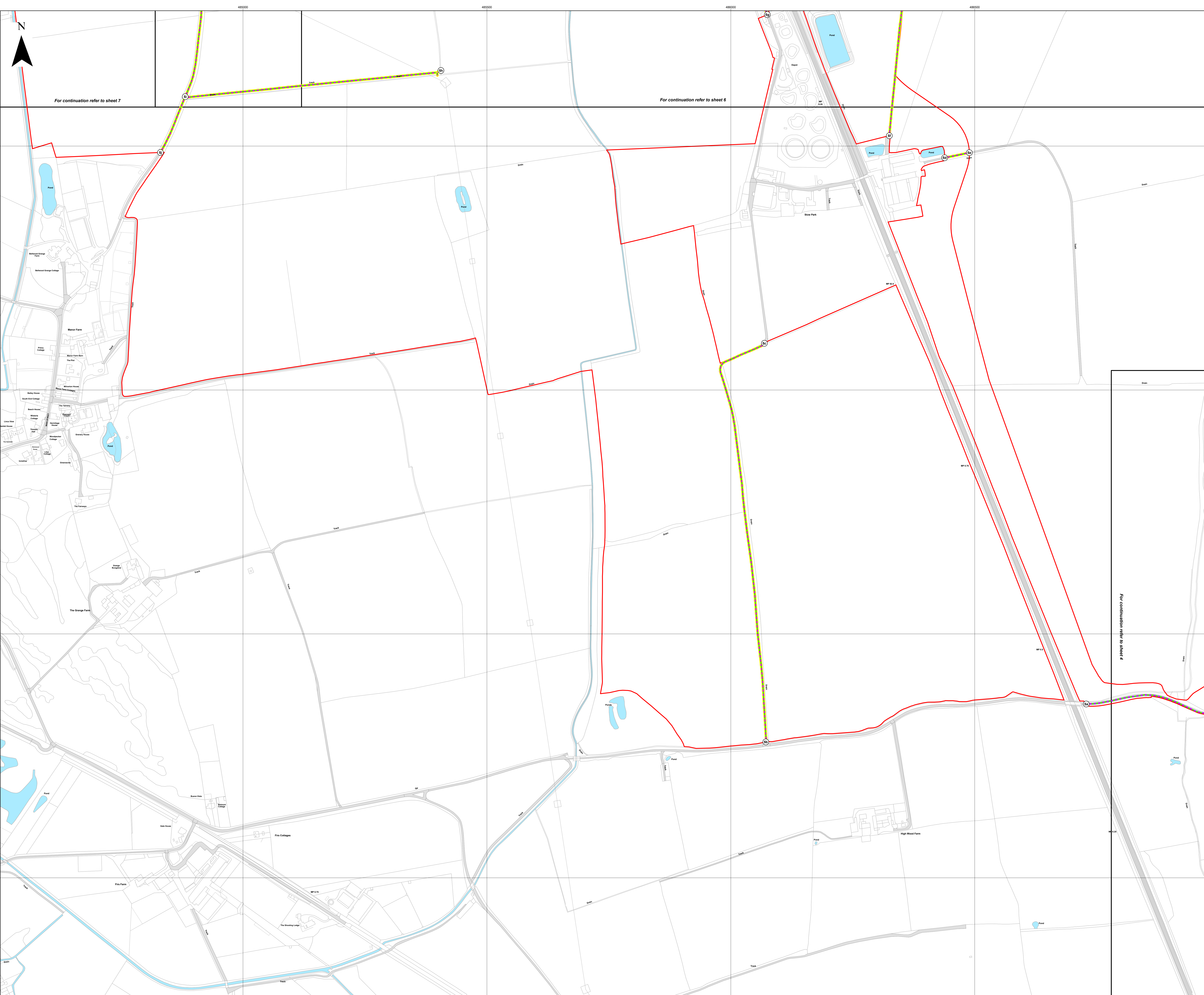
0 100 200 Metres
 Scale: 1:2,500 @ A0

APFP Regulation: 5(2)(k)	Application Doc No. CR1/WB2.11_B
Ref: P2963_LPR_ZZ_ON_DR_Z_0212	Date: 19/01/2024
Drawn by: AZ	Checked by: JC

Streets Plan (Change Request Version)
 Sheet 4 of 10

WEST BURTON SOLAR PROJECT





Key

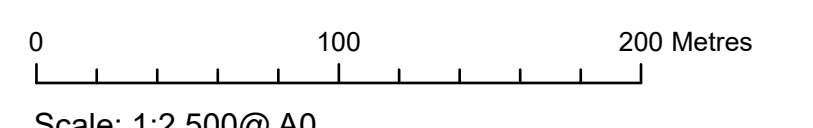
- Order Limits
- Sheet Index
- Reference point within schedule
- Street to be temporarily stopped up
- Private access to be temporarily stopped up
- Private access works / Private access subject to traffic regulation measures

For continuation refer to sheet 7

For continuation refer to sheet 6

For continuation refer to sheet 4

Layers: Lincolnshire County Council, 2024; Nottinghamshire County Council, 2024; North Lincolnshire County Council, 2024; Lanpro, 2024; IGI, 2024
Base map: reproduced from Ordnance Survey digital map data © Crown copyright 2024. All rights reserved. License number 0100031673



Scale: 1:2,500@A0

<small>APFP Regulation: 5(2)(k)</small>	<small>Application Doc No. CR1/WB2.11_B</small>
<small>Ref: P2963_LPR_ZZ_ON_DR_Z_0212</small>	<small>Date: 19/01/2024</small>
<small>Drawn by: AZ</small>	<small>Checked by: JC</small>

Streets Plan (Change Request Version)
Sheet 5 of 10

WEST BURTON SOLAR PROJECT

- Key**
- Order Limits
 - Sheet Index
 - Reference point within schedule
 - Street works / Street subject to traffic regulation measures
 - Private access to be temporarily stopped up
 - Private access works / Private access subject to traffic regulation measures

Layers: Lincolnshire County Council, 2024; Nottinghamshire County Council, 2024; North Lincolnshire County Council, 2024; Lanpro, 2024; IGI, 2024
Base map: Reproduced from Ordnance Survey digital map data © Crown copyright 2024. All rights reserved. License number 0100031673

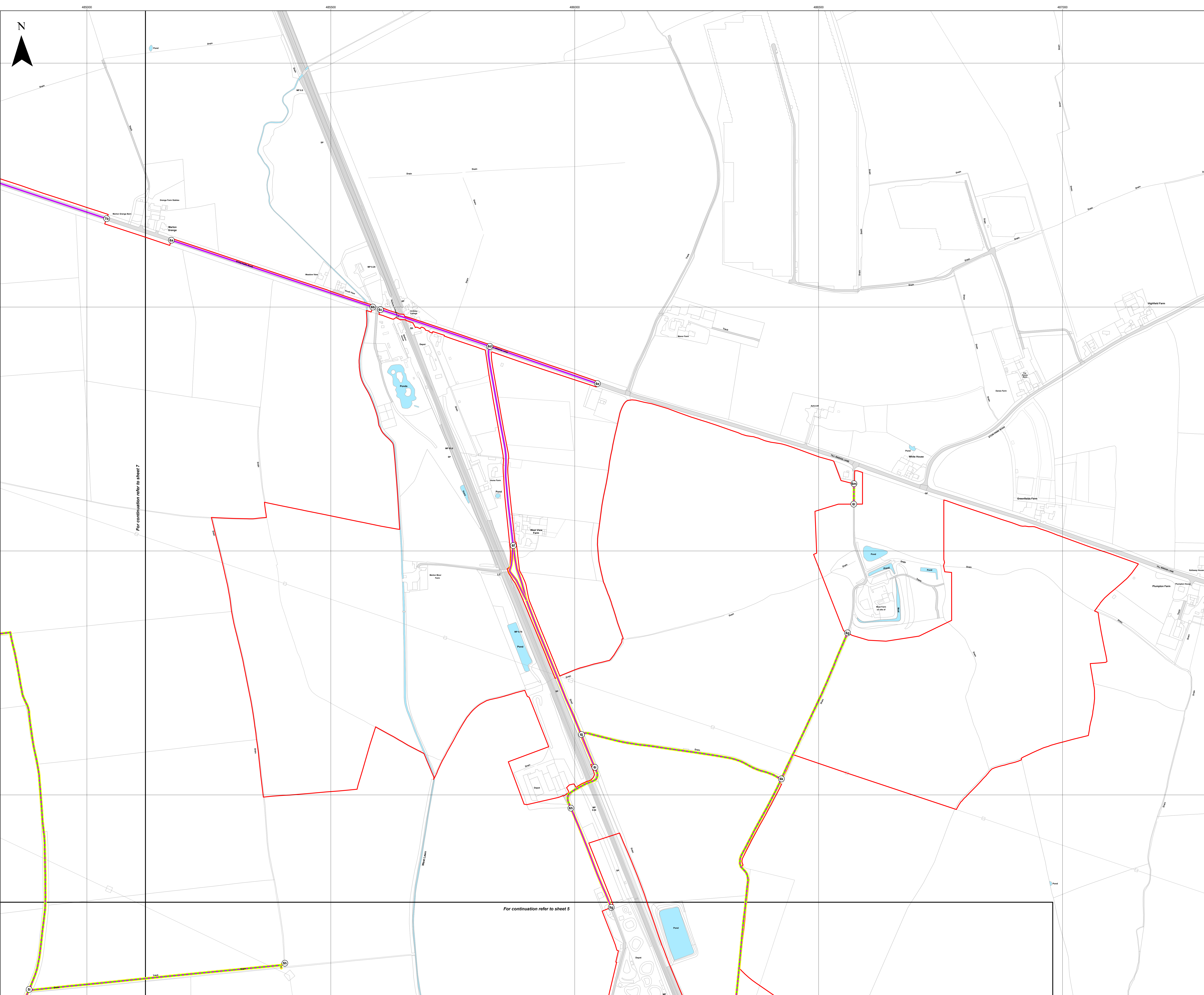
0 100 200 Metres

Scale: 1:2,500@ A0

APFP Regulation: 5(2)(k)	Application Doc No. CR1/WB2.11_B
Ref: P2963_LPR_ZZ_ON_DR_Z_0212	Date: 19/01/2024
Drawn by: AZ	Checked by: JC

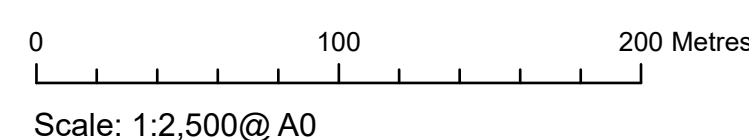
Streets Plan (Change Request Version)
Sheet 6 of 10

WEST BURTON SOLAR PROJECT



- Key**
- Order Limits
 - Sheet Index
 - Reference point within schedule
 - Street to be temporarily stopped up
 - Street works / Street subject to traffic regulation measures
 - Private access to be temporarily stopped up
 - Private access works / Private access subject to traffic regulation measures

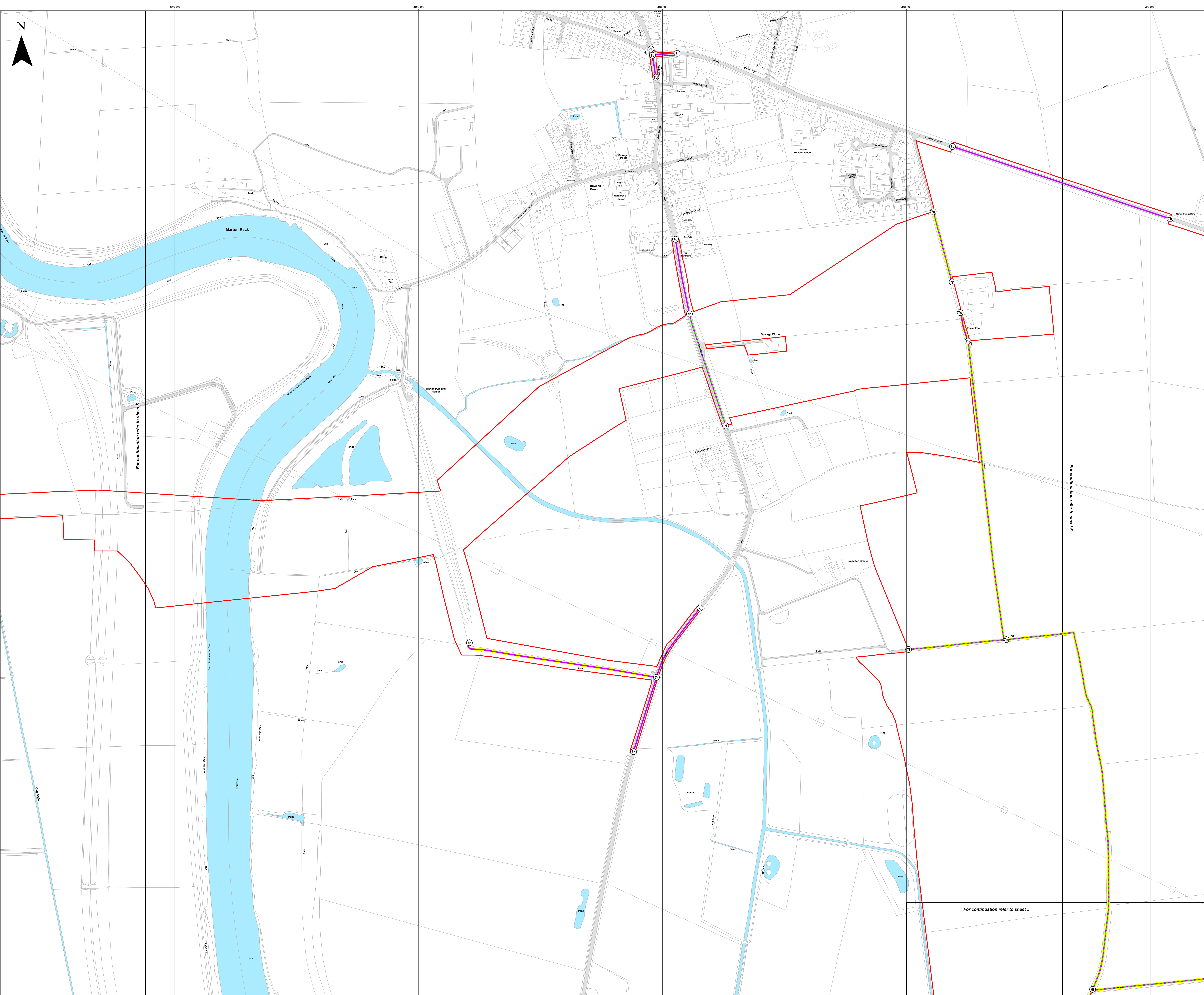
Layers: Lincolnshire County Council, 2024; Nottinghamshire County Council, 2024; North Lincolnshire County Council, 2024; Lanpro, 2024; IGI, 2024
 Base map: Reproduced from Ordnance Survey digital map data © Crown copyright 2024. All rights reserved. License number 0100031673



APFP Regulation: 5(2)(k)	Application Doc No. CR1/WB2.11_B
Ref: P2963_LPR_ZZ_ON_DR_Z_0212	Date: 19/01/2024
Drawn by: AZ	Checked by: JC

Streets Plan (Change Request Version)
Sheet 7 of 10

WEST BURTON SOLAR PROJECT



For continuation refer to sheet 8

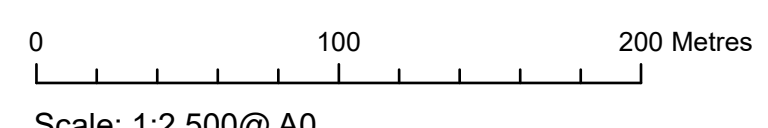
For continuation refer to sheet 6

For continuation refer to sheet 5

Key

- Order Limits
- Sheet Index
- Reference point within schedule
- Street to be temporarily stopped up
- Street works / Street subject to traffic regulation measures
- Private access to be temporarily stopped up
- Private access works / Private access subject to traffic regulation measures

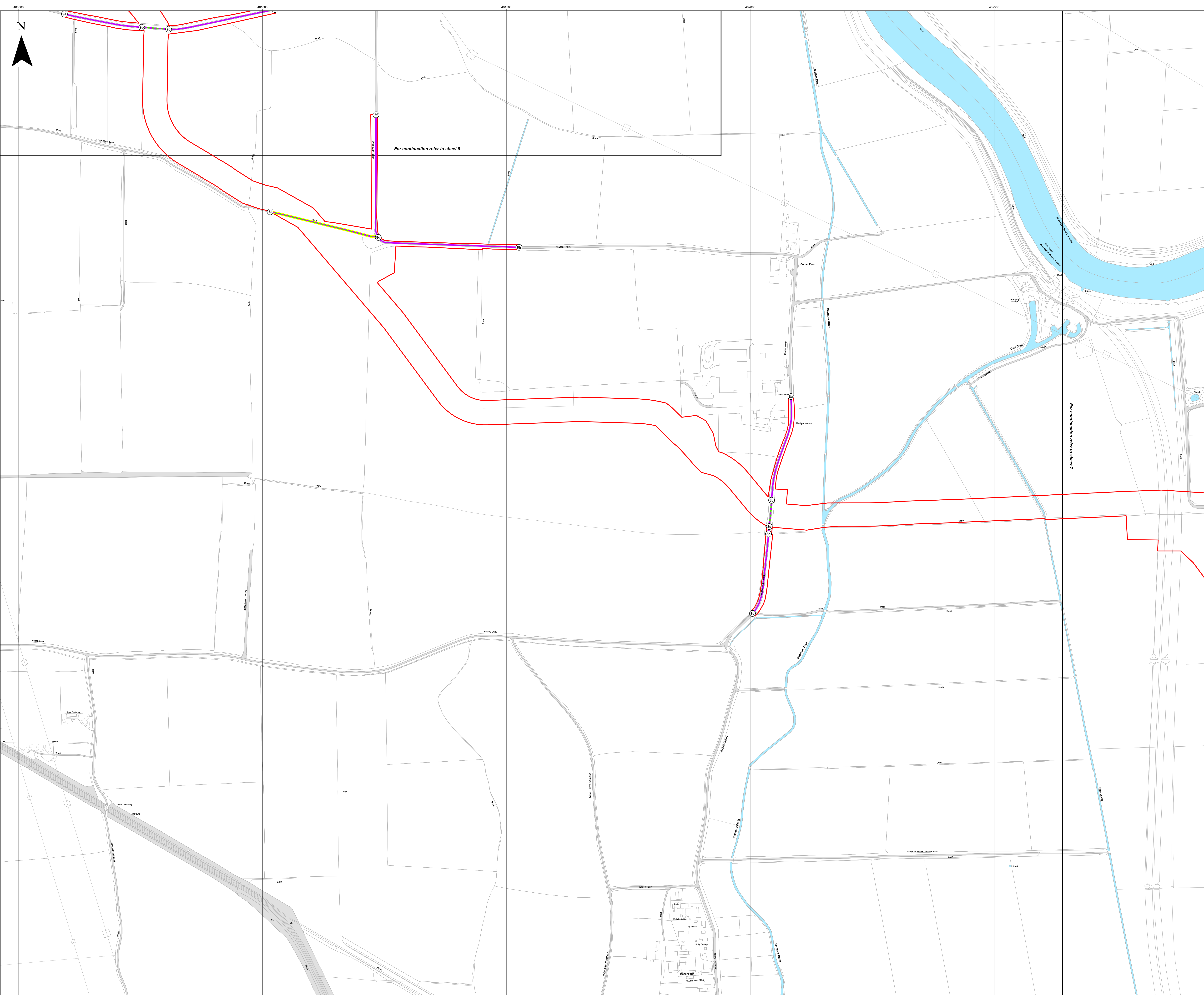
Layers: Lincolnshire County Council, 2024; Nottinghamshire County Council, 2024; North Lincolnshire County Council, 2024; Lanpro, 2024; IGI, 2024
Base map: Reproduced from Ordnance Survey digital map data © Crown copyright 2024. All rights reserved. Licence number 0100031673

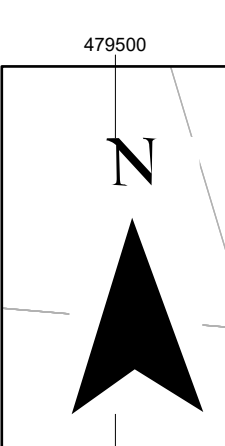
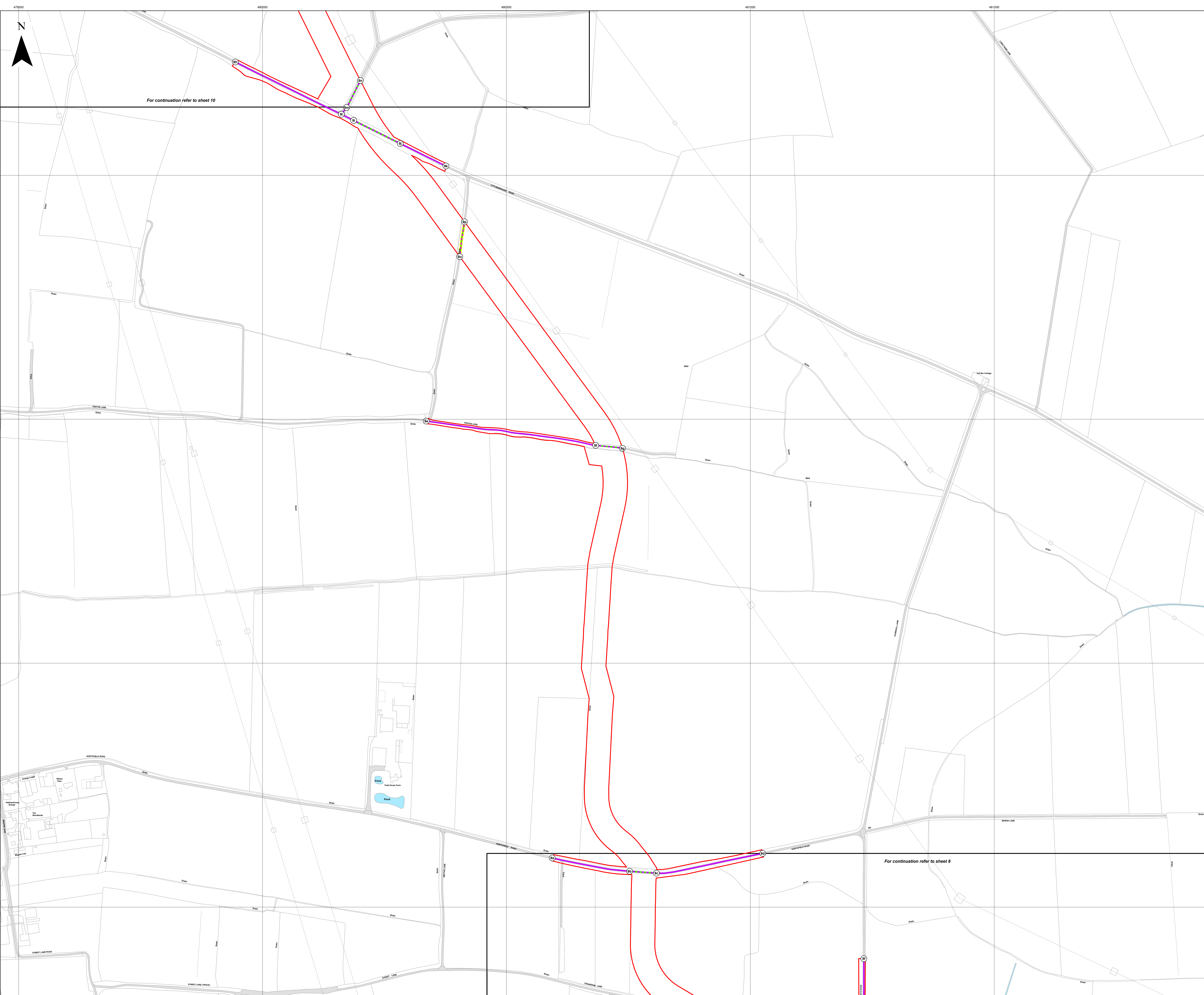


APFP Regulation: 5(2)(k)	Application Doc No. CR1/WB2.11_B
Ref: P2963_LPR_ZZ_ON_DR_Z_0212	Date: 19/01/2024
Drawn by: AZ	Checked by: JC

Streets Plan (Change Request Version)
Sheet 8 of 10

WEST BURTON SOLAR PROJECT



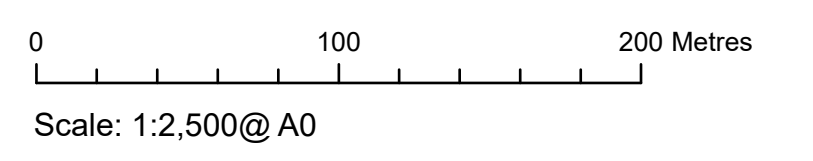


For continuation refer to sheet 10

For continuation refer to sheet 8

- Key**
- Order Limits
 - Sheet Index
 - Reference point within schedule
 - Street to be temporarily stopped up
 - Street works / Street subject to traffic regulation measures
 - Private access to be temporarily stopped up
 - Private access works / Private access subject to traffic regulation measures

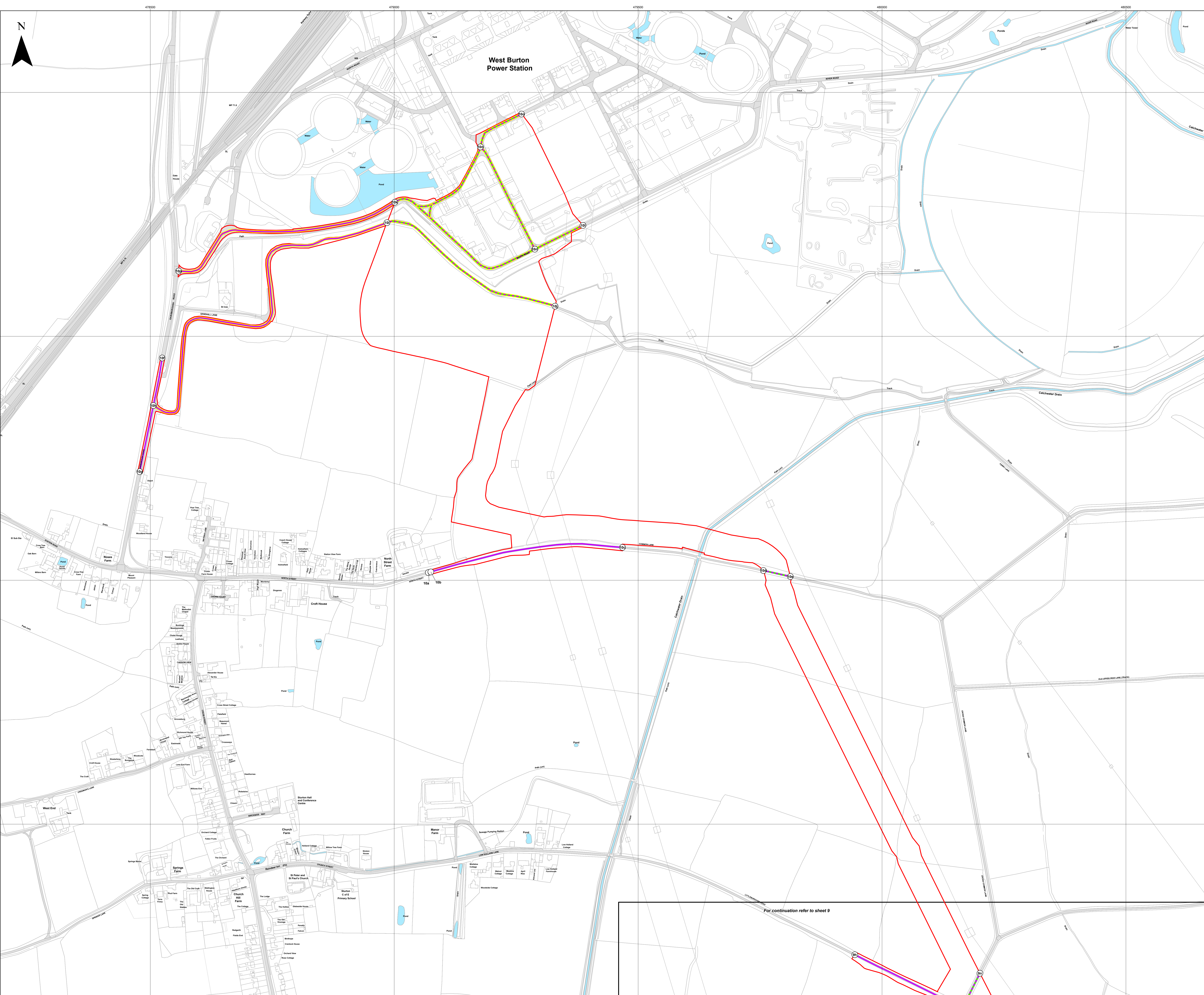
Layers: Lincolnshire County Council, 2024; Nottinghamshire County Council, 2024; North Lincolnshire County Council, 2024; Lanpro, 2024; IGS, 2024
Base map: Reproduced from Ordnance Survey digital map data © Crown copyright 2024. All rights reserved. License number 0100031673



Scale: 1:2,500@A0	
APFP Regulation: 5(2)(k)	Application Doc No. CR1/WB2.11_B
Ref: P2983_LPR_ZZ_ON_DR_Z_0212	Date: 19/01/2024
Drawn by: AZ	Checked by: JC

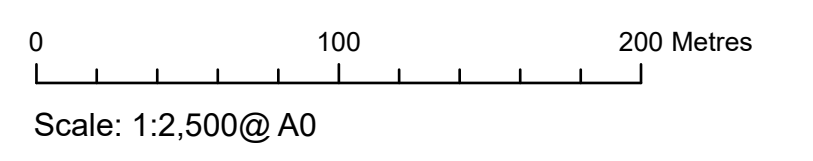
Streets Plan (Change Request Version)
Sheet 9 of 10

WEST BURTON SOLAR PROJECT



- Key**
- Order Limits
 - Sheet Index
 - Reference point within schedule
 - Street to be temporarily stopped up
 - Street works / Street subject to traffic regulation measures
 - Private access to be temporarily stopped up
 - Private access works / Private access subject to traffic regulation measures

Layers: Lincolnshire County Council, 2024; Nottinghamshire County Council, 2024; North Lincolnshire County Council, 2024; Lanpro, 2024; IGI, 2024
 Base map: Reproduced from Ordnance Survey digital map data © Crown copyright 2024. All rights reserved. License number 0100031673



APFP Regulation: 5(2)(k)	Application Doc No. CR1/WB2.11_B
Ref: P2983_LPR_ZZ_ON_DR_Z_0212	Date: 19/01/2024
Drawn by: AZ	Checked by: JC

For continuation refer to sheet 9

Streets Plan (Change Request Version)
Sheet 10 of 10

WEST BURTON SOLAR PROJECT